

## WOODRUFF

### KEY DESTINATIONS

- Woodruff Primary, Elementary and Middle Schools
- Woodruff High School and ballfields
- Maroon and Gold Walking Loops at Schools
- Social Services on Chamblin, Irby, McArthur, & Woodruff St.
- Downtown
- Woodruff Library
- Woodruff Leisure Center
- McKinney Park
- Mills Mill Park

### KEY ISSUES

- Lack of connectivity throughout Woodruff.
- Many sidewalks in need of repair, including Chamblin.
- Future phases of Woodruff Center may include trails near Jimmies Creek.
- Offset intersection of Chamblin St. and Church St. at Main St. has no traffic light or crosswalks and is difficult for pedestrians to cross.

### PRIORITY PROJECTS

1. Sidewalks on Irby and McArthur. Sidewalks on Irby and McArthur would complete Chamblin, Irby, McArthur, Woodruff St. loop where many social services are located. There are considerable amounts of pedestrians in this area.
2. Maintenance of Sidewalk on Chamblin. Sidewalk is covered and grown over, needing maintenance.
3. Pedestrian connections to new parking behind buildings facing Main St. in downtown

### PRIORITY INTERSECTION

#### Main Street and Peachtree Street

- Sidewalk needed on Peachtree south of Main; need to repair existing sidewalk
- Stripe new high-visibility crosswalks.
- Stripe new advanced stop lines on Main.
- Reconstruct existing curb ramps.
- Intersection does not currently have signal. Needs to be signalized for pedestrians with pedestrian countdown signals.
- Provide high-visibility pedestrian warning signs.



Above: Woodruff High School



Above: Downtown Woodruff



Above: Chamblin Street

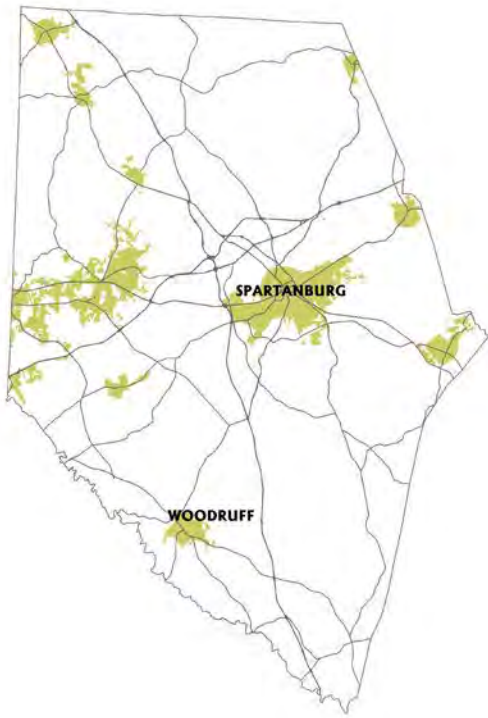


Above: Pedestrians on Peachtree Street



Above: Intersection of Main Street and Peachtree Street

INSET MAP: WOODRUFF

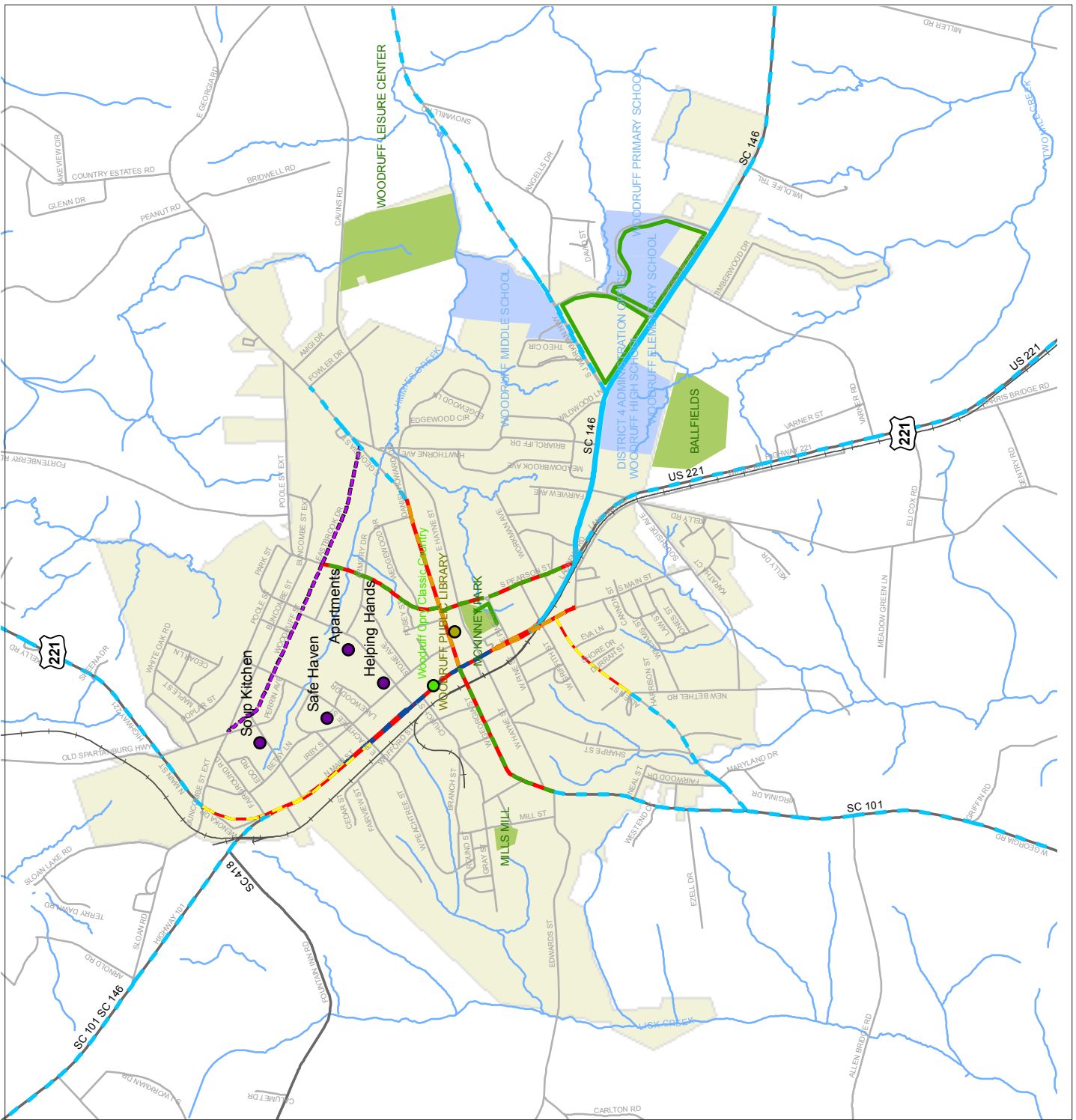


Above: existing conditions along McArthur Street

Below: A photo visualization of pedestrian improvements.



# MAP 6.20 WOODRUFF BICYCLE RECOMMENDATIONS



**Legend**

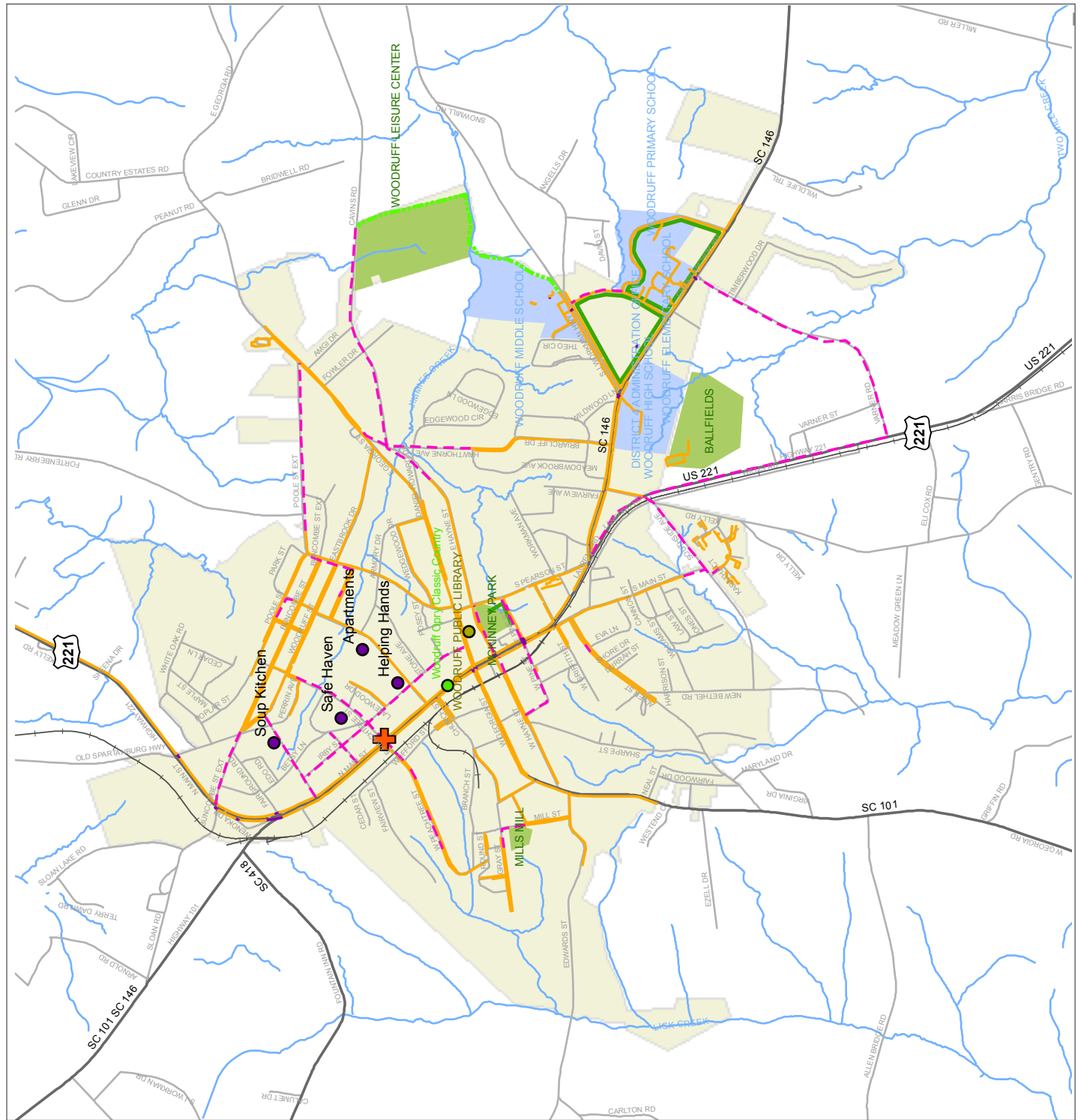
- Cultural Tourism
- Various Destinations
- Libraries
- Destinations

**Recommended Bicycle Facilities**

- Bike Lane, Stripe
- Bike Lane, Restripe
- Bike Lane, New Const
- Bike Lane, Road Diet
- Sharrows, Stripe
- Wide Outside Lane, Restripe
- Paved Shoulder, New Const
- Road
- Existing Trails
- Enhancement Plan Rec. Trails
- Rail Road
- Streams and Lakes
- Schools
- Parks
- Water
- County Boundary

Data Source: SPATS

# MAP 6.21 WOODRUFF PEDESTRIAN RECOMMENDATIONS



**Legend**

- Intersection Improvements
- Cultural Tourism
- Various Destinations
- Libraries
- Destinations

**Recommended Pedestrian Facilities**

- Existing Crosswalks
- Existing Sidewalk
- Recommended Sidewalk
- Existing Trails
- Enhancement Plan Rec. Trails
- Rail Road
- Streams and Lakes
- Schools
- Parks
- Water
- County Boundary

Data Source: SPATS