

WELLFORD

KEY DESTINATIONS

- Food Lion shopping center
- Wellford Elementary
- Syphrit Road Pedestrian Bridge
- Lyman and Duncan

KEY ISSUES

- Many residents walk for health and some as a primary mode of transportation.
- Community would prefer shared-use pathways away from roadways where possible.
- Lack of connectivity throughout Wellford and to adjacent towns.
- There are a number of areas of concerns including multiple intersections that need pedestrian treatments.

PRIORITY PROJECTS

1. Pathway connections. Paths or sidewalks are needed along Carver, Syphrit, and Main.
2. Pedestrian connections on Old Spartanburg Hwy. Residential connections are needed to Food Lion, Freds, and Family Dollar.
3. Improvements to School Bus Drop-off at Dodd St. and Old Spartanburg Hwy

PRIORITY INTERSECTION

Tucapau Road and US 29

- Sidewalk needed.
- Stripe new high-visibility crosswalks.
- Construct new curb ramps.
- Construct median refuge islands by modifying existing island.
- Reduce turning radius with curb extensions (potential impact to trucks).
- Add pedestrian countdown signals.
- Provide high-visibility pedestrian warning signs.



Above: Food Lion Shopping Center



Above: Syphrit Road Pedestrian Bridge

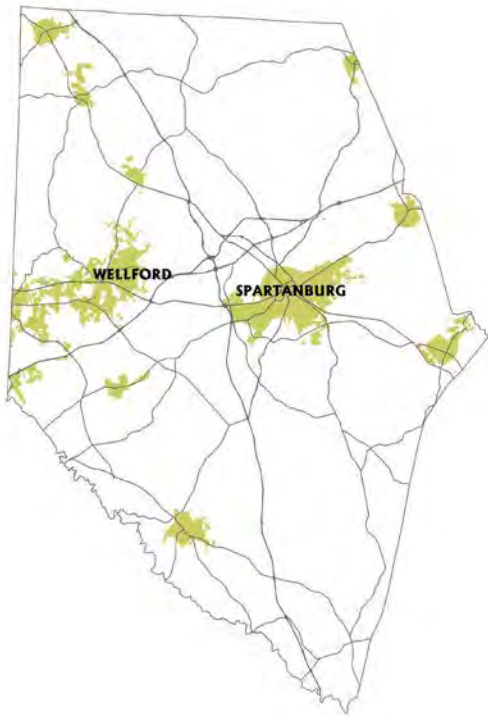


Above: Old Spartanburg Highway



Above: Main Street

INSET MAP: WELLFORD

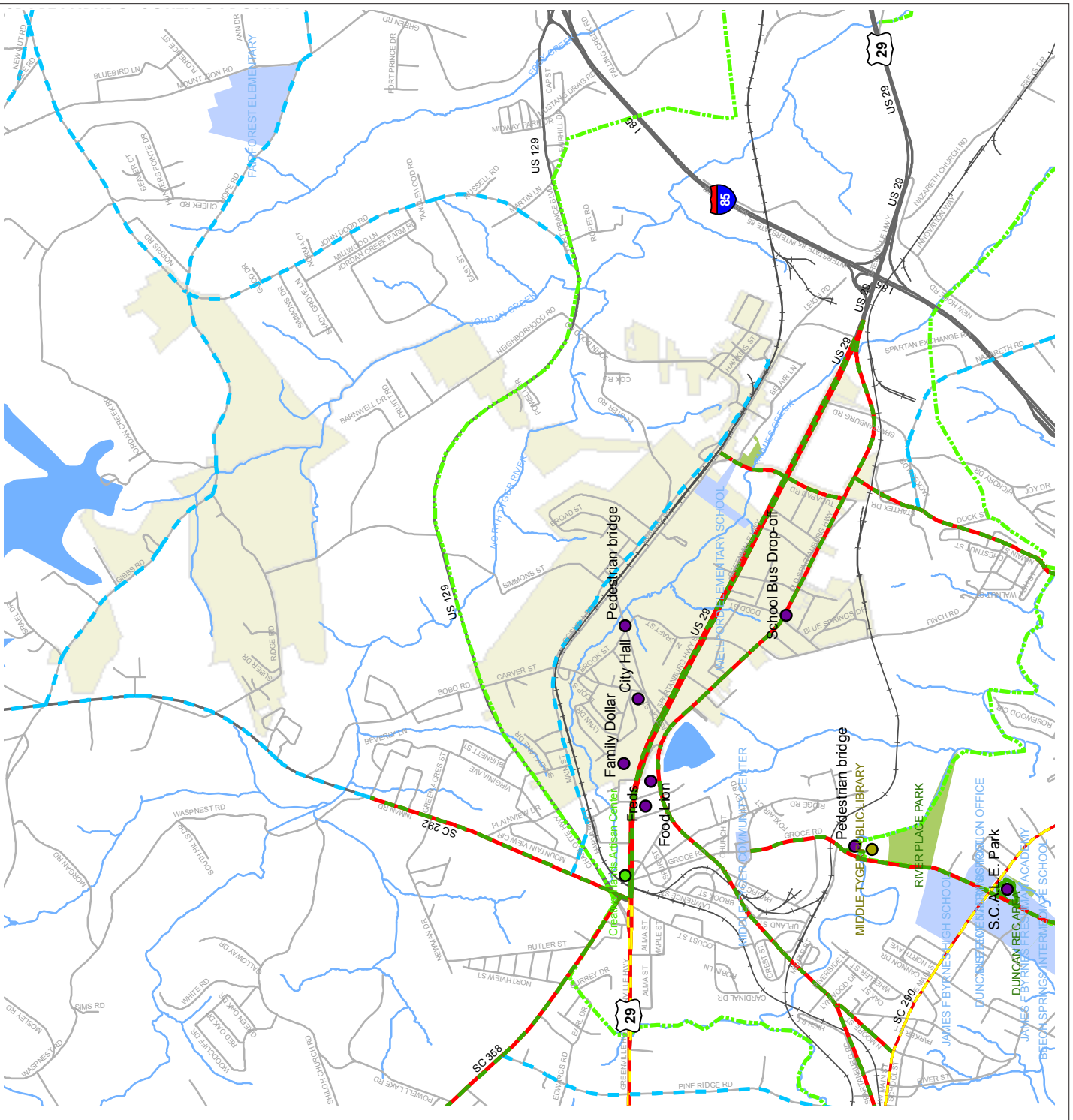


Above: existing conditions at Tucapau Road and US 29.

Below: A photo visualization of pedestrian improvements.



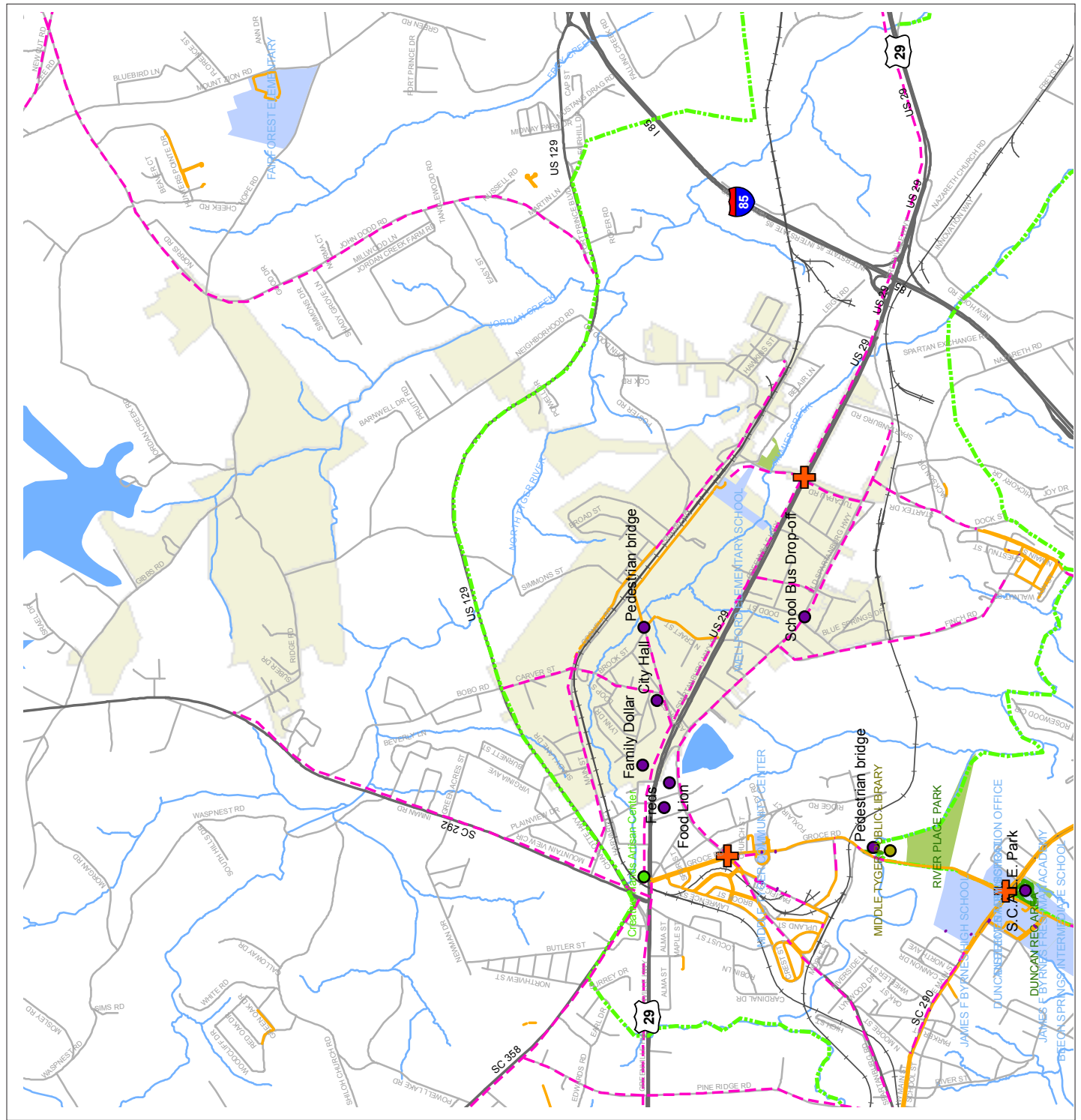
MAP 6.22 WELLFORD BICYCLE RECOMMENDATIONS



Legend	
	Cultural Tourism
	Various Destinations
	Libraries
	Destinations
Recommended Bicycle Facilities	
	Bike Lane, Restripe
	Bike Lane, New Const
	Paved Shoulder, New Const
	Road
	Existing Trails
	Enhancement Plan Rec. Trails
	Rail Road
	Streams and Lakes
	Schools
	Parks
	Water
	County Boundary

Data Source: SPATS

MAP 6.23 WELLFORD PEDESTRIAN RECOMMENDATIONS



Legend

- Intersection Improvements
- Cultural Tourism
- Various Destinations
- Libraries
- Destinations

Recommended Pedestrian Facilities

- Existing Crosswalks
- Existing Sidewalk
- Recommended Sidewalk
- Existing Trails
- Enhancement Plan Rec. Trails
- Rail Road
- Streams and Lakes
- Schools
- Parks
- Water
- County Boundary

Data Source: SPATS