

REIDVILLE

KEY DESTINATIONS

- Reidville Elementary School
- Reidville Academy Park
- Downtown

KEY ISSUES

- Many parents and children walk between residential areas south of Reidville Rd. and the elementary school – sidewalks and safe crossings needed.
- Opportunity to use old Tyger River highway bridge for part of greenway system.
- Lack of connectivity.

PRIORITY PROJECTS

1. Phase II Streetscape on Main Street. This project would extend existing sidewalks, bicycle lanes, lighting between Spring St. and Gaston Dr.
2. Sidewalks on Pine Street.
3. Sidewalk on Reidville Road.

PRIORITY INTERSECTION

Reidville Road and Duncan-Reidville Road/College Street

- Sidewalk needed.
- Make existing crosswalks high-visibility.
- Construct new curb ramps.
- Provide pedestrian countdown signals.
- Provide high-visibility pedestrian warning signs.
- Provide in-roadway pedestrian crossing signs.



Above: Reidville Elementary

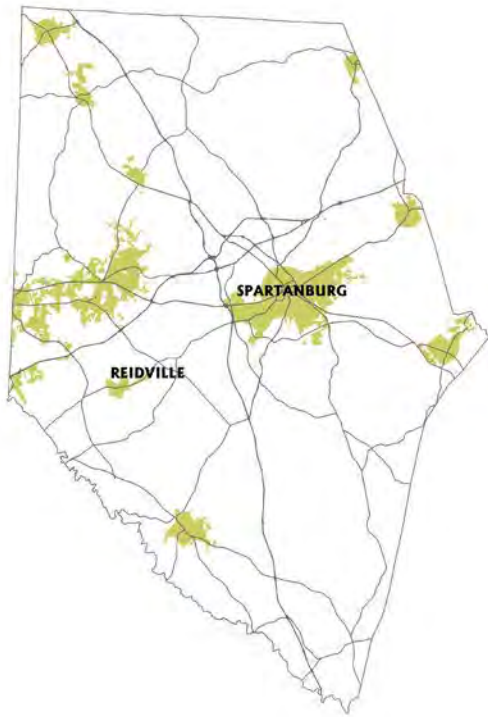


Above: Potential greenway system bridge along the old Tyger River highway



Above: Intersection of SC 9 and Hillbrook Circle/Church St.

INSET MAP: REIDVILLE

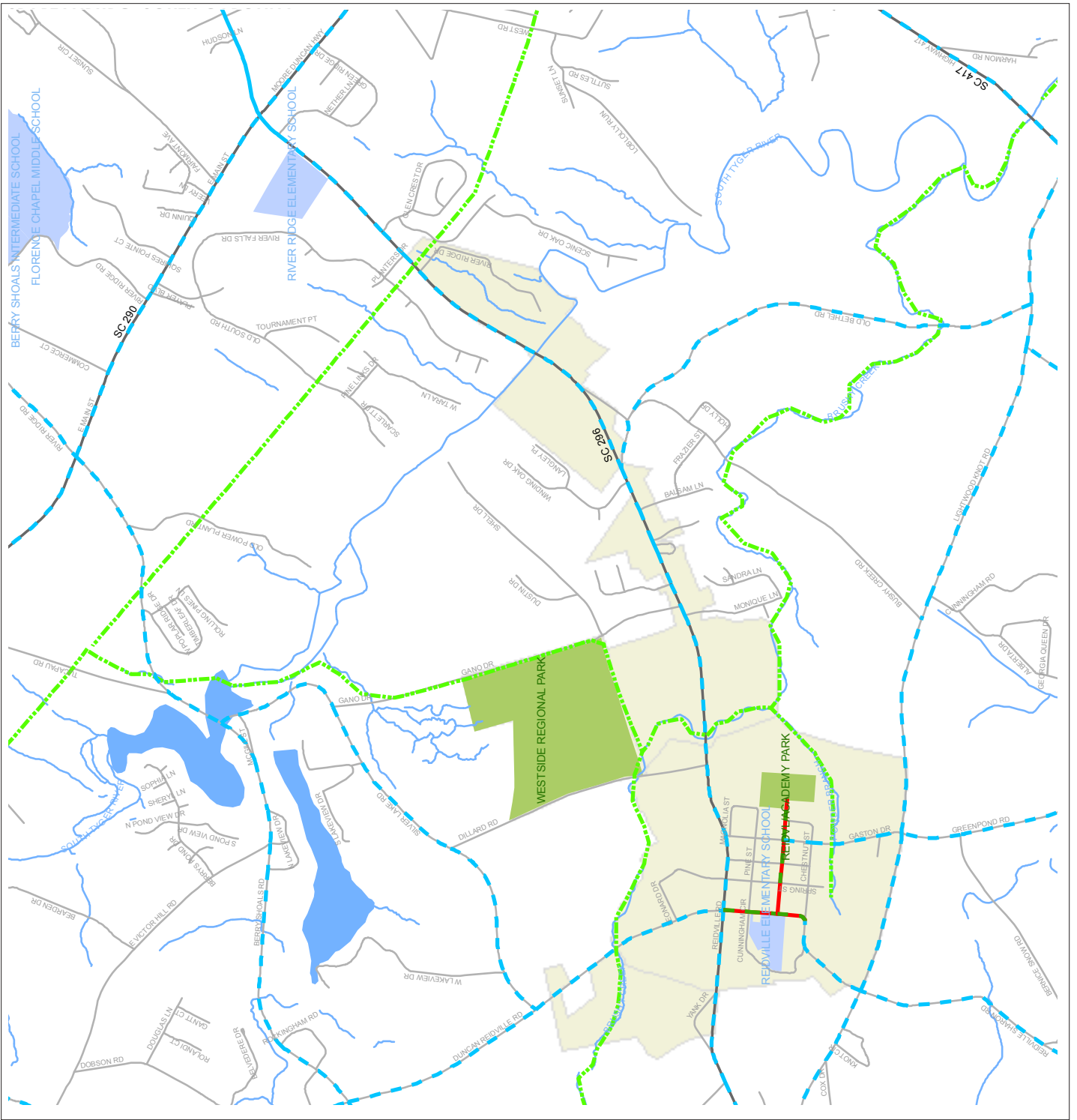


Above: existing conditions along Main Street.

Below: A photo visualization of pedestrian and bicycle improvements.



MAP 6.8 REIDVILLE BICYCLE RECOMMENDATIONS



Legend

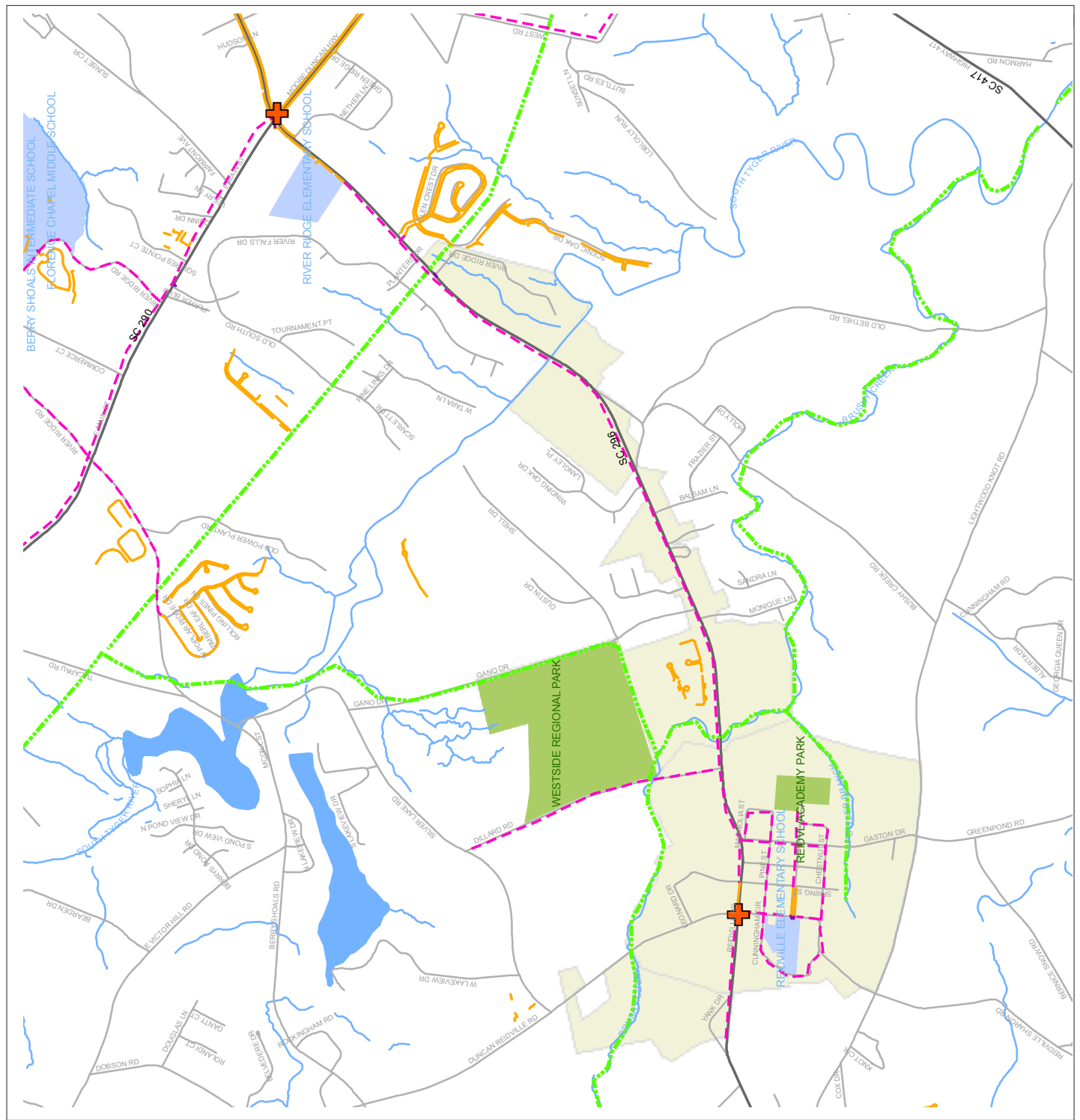
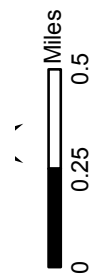
- Cultural Tourism
- Various Destinations
- Libraries
- Destinations

Recommended Bicycle Facilities

- Bike Lane, Existing
- Bike Lane, New Const
- Wide Outside Lane, Restripe
- - - Paved Shoulder, New Const
- Road
- - - Enhancement Plan Rec. Trails
- Existing Trails
- Rail Road
- Streams and Lakes
- Schools
- Parks
- Water
- County Boundary

Data Source: SPATS

MAP 6.9 REIDVILLE PEDESTRIAN RECOMMENDATIONS



Data Source: SPATS