

INMAN

KEY DESTINATIONS

- Chapman High School
- Mabry Middle School
- Inman Intermediate School
- Downtown
- Inman Health and Fitness
- Farmer's Market

KEY ISSUES

- Need bicycle and pedestrian connections to its schools.
- Developed an "Inman Trail" plan with five links.
- Compton Bridge Rd. is dangerous to Chapman High School (no sidewalk, but children walk to school).
- Many walkers/runners along Main Street.
- Need wide facilities to accommodate multiple user types.
- Connection to Palmetto Trail.

PRIORITY PROJECTS

1. "School Link" of Inman Trail. This project runs along a former railroad bed. The tracks have been removed but right-of-way has reverted back to adjacent landowners. Acquisition or easement will be necessary. This link would be a shared-use trail and serve as a Safe Route to Schools.
2. "North Main Link" of Inman Trail. This project runs beside the existing railroad, connecting Downtown.
3. Connection to Chapman High School. Compton Bridge Road is very dangerous for pedestrians and bicyclists. A safe connection is needed from residential areas and Downtown to the high school.


PRIORITY INTERSECTION

US 176 (Asheville Highway) and SC 292 (S. Main Street/Lyman Road).

- Sidewalk needed on one side of Lyman Road. Other side needs maintenance
- Stripe new high-visibility crosswalks.
- Reconstruct existing curb ramps.
- Provide median refuge islands.
- Provide high-visibility pedestrian warning signs.
- Provide in-roadway pedestrian crossing signs.
- Ensure existing countdown signals are functioning properly.



Above: Mabry Middle School



Above: Downtown Inman



Above: Chapman Rd

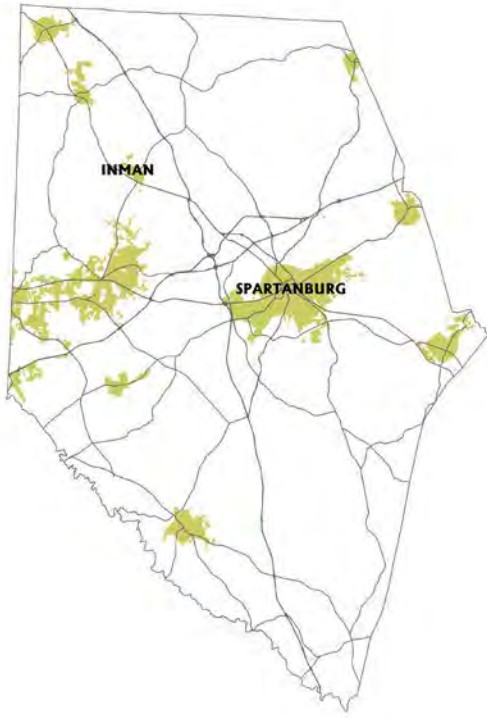


Above: Downtown: 'North Main Link'



Above: Intersection of US 176 & SC 292

INSET MAP: INMAN




Above: existing conditions on Park Road.

Below: A photo visualization of a future rail-trail to Inman Mills along Park Road (also connecting to Mabry Middle School).



MAP 6.2 INMAN BICYCLE RECOMMENDATIONS



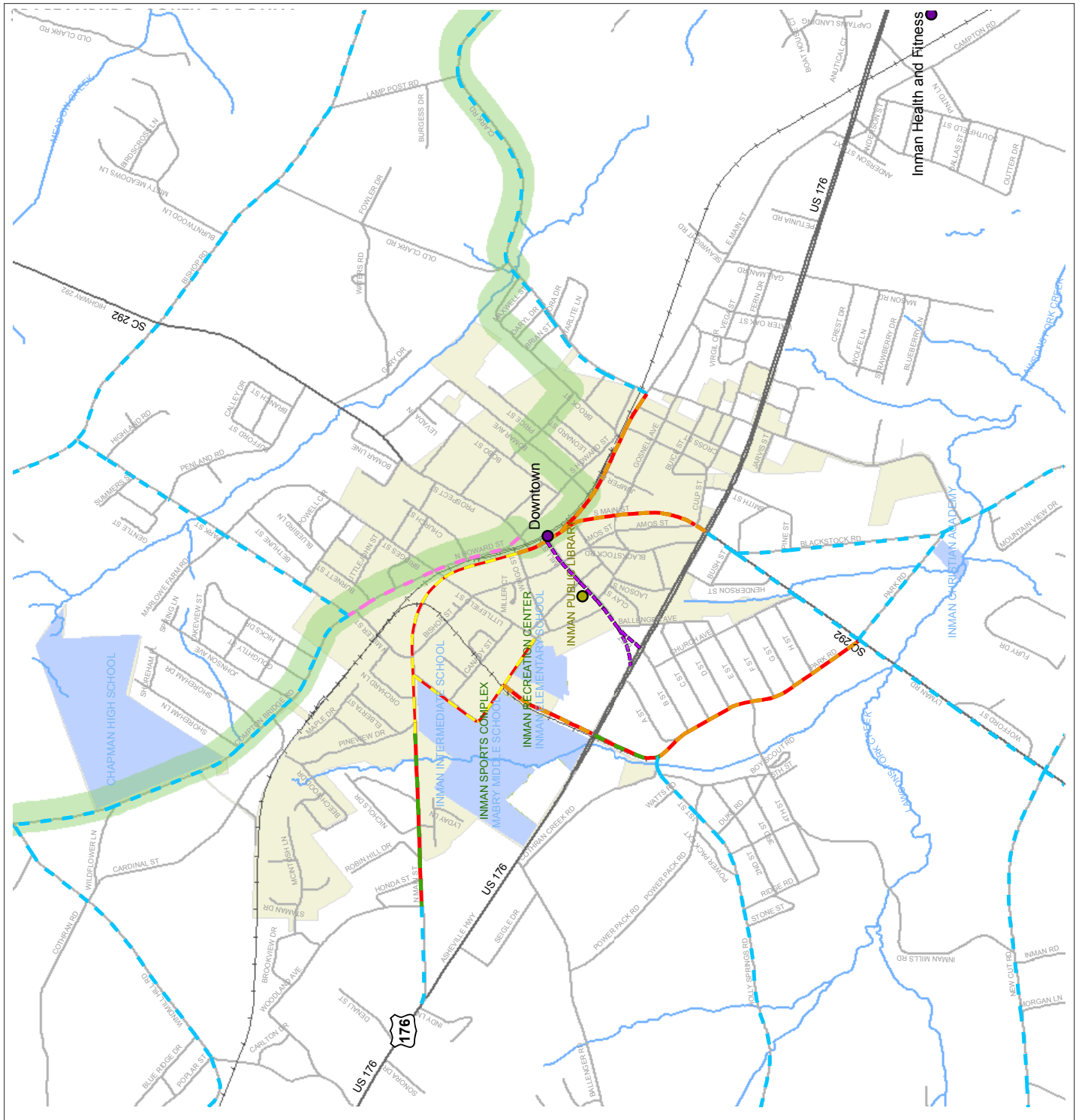
Legend

- Cultural Tourism
- Various Destinations
- Libraries
- Destinations

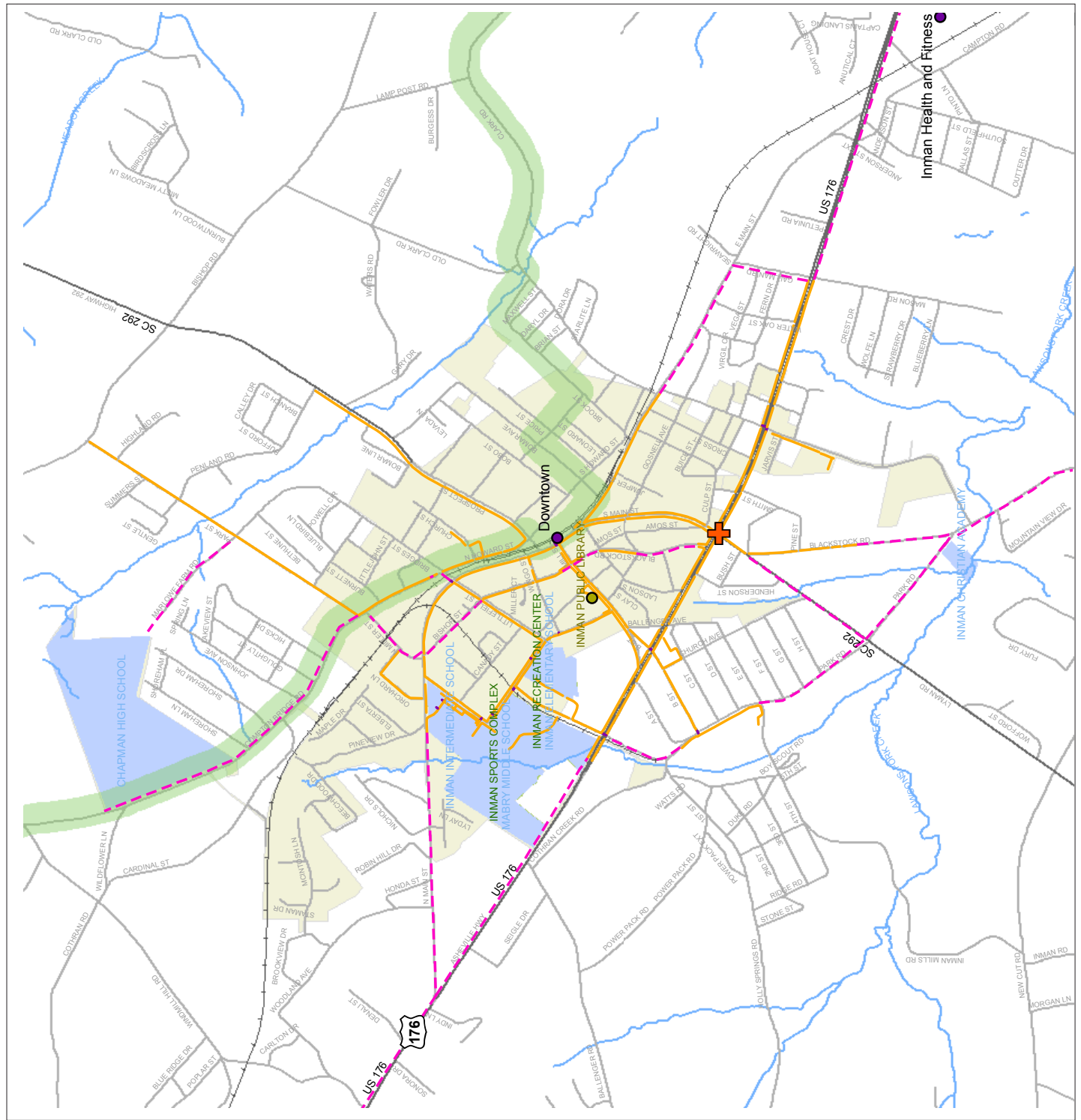
Recommended Bicycle Facilities

- Bike Lane, Stripe
- Bike Lane, Restripe
- Bike Lane, New Const
- Sharrow, Stripe
- Side Path, New Const
- Paved Shoulder, New Const
- Road
- Existing Trails
- Future Palmetto Trail
- Enhancement Plan Rec. Trails
- Rail Road
- Streams and Lakes
- Schools
- Parks
- Water
- County Boundary

Data Source: SPATS



MAP 6.3 INMAN PEDESTRIAN RECOMMENDATIONS



Legend

- Intersection Improvements
- Cultural Tourism
- Various Destinations
- Libraries
- Destinations

Recommended Pedestrian Facilities

- Existing Crosswalks
- Existing Sidewalk
- Recommended Sidewalk
- Existing Trails
- Future Palmetto Trail
- Enhancement Plan Rec. Trails
- Rail Road
- Streams and Lakes
- Schools
- Parks
- Water
- County Boundary

Data Source: SPATS