

CHESNEE

KEY DESTINATIONS

- Senior Center & Ball Fields
- BI-LO grocery
- Cash & Henderson Drug Store
- Cowpens National Battlefield
- Lake Blalock
- Chesnee Elementary
- Carolina Foothills Artisan's Center
- CADA Walking Park & Loop
- Burr's Trading Post
- Farmer's Market

KEY ISSUES

- Needs bike lanes, sidewalks, and trails to support active lifestyles of seniors and others in community
- Pedestrian mobility is essential because Chesnee is marketed as an "elder ready" community.
- No regulations in place for sidewalk interconnectivity.
- No Safe Routes to School program yet.
- Parking is an issue for community events: Walkability could help this issue.
- Bike lane already striped along good portion of US 221 through town – simply needs bike lane pavement markings and signage.
- Regional connectivity to Cowpens National Battlefield is desired.
- A number of bicyclists ride Casey Creek Road and other roads around Lake Blalock without any paved shoulder.

PRIORITY PROJECTS

1. Sidewalk to Chesnee Elementary. A sidewalk should be added along the south side of Fairfield Road connecting existing sidewalk to Chesnee Elementary School..
2. Pedestrian connections on Union St. Pedestrian connections needed between Senior Center, new Elder Housing, and ball fields.
3. Bicycle and Pedestrian connections along Oconee Street to Burr's Trading Post.
4. Sidewalks along Pickens Avenue.
5. Add bike lane pavement markings and signage to US 221 where painted separated space already exists.

PRIORITY INTERSECTION

US 221 and Manning Street

- Sidewalk needed on north side of E. Manning and both sides of W. Manning
- Stripe new high-visibility crosswalks.
- Construct new curb ramps.
- Add pedestrian countdown signals.
- Provide high-visibility pedestrian warning signs.



Above: Senior Center



Above: Cash & Henderson Drug Store

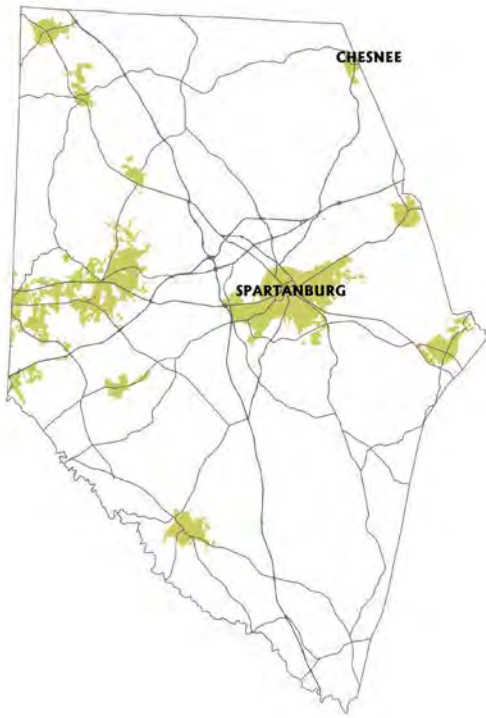


Above: Pedestrian connections needed on Union Street



Above: US 221 with unmarked bike lane

INSET MAP: CHESNEE

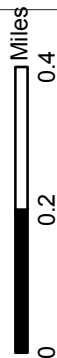


Above: existing conditions at US 221 and Manning St.

Below: A photo visualization of pedestrian improvements.

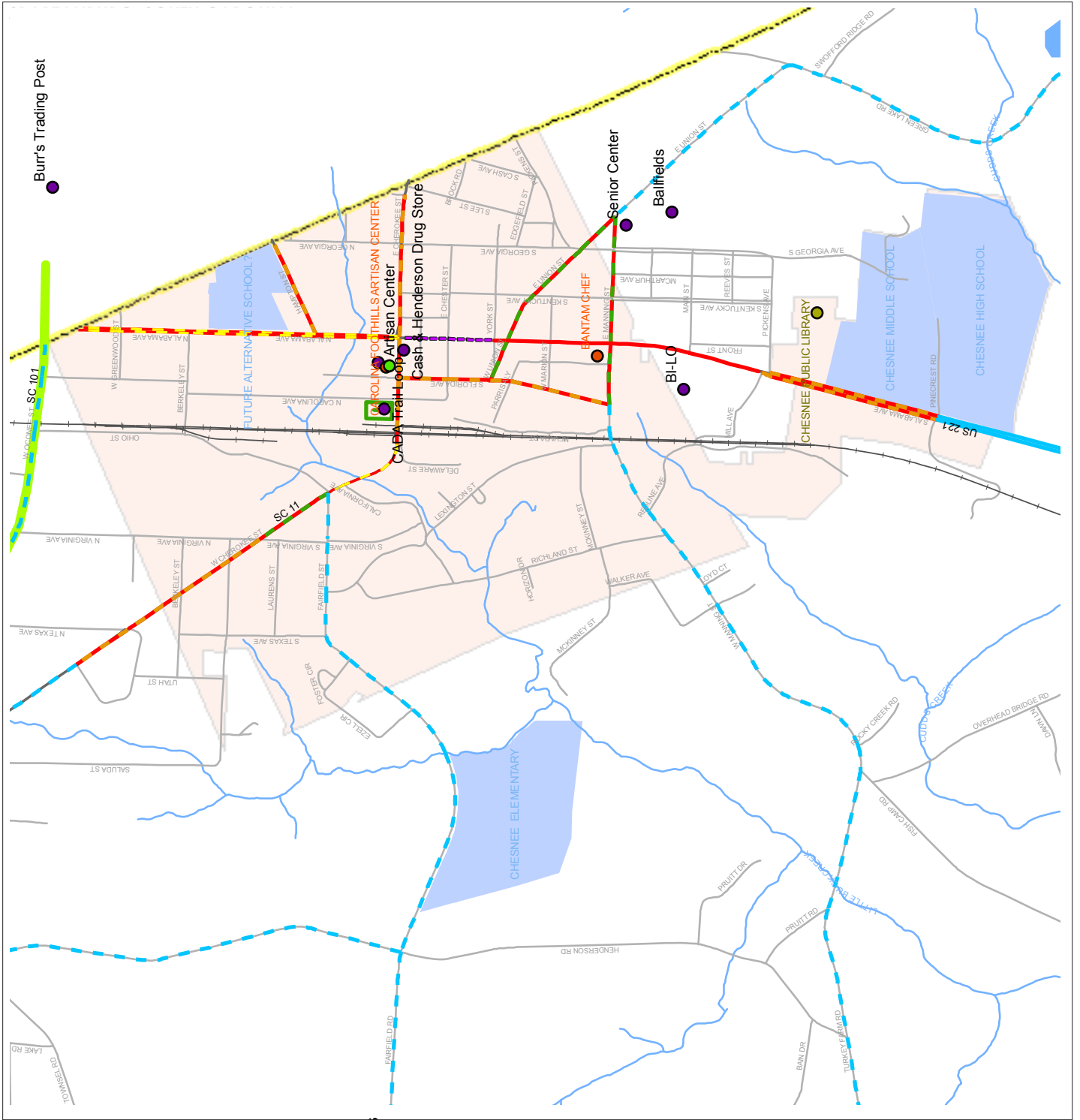


MAP 6.10 CHESNEE BICYCLE RECOMMENDATIONS



Legend	
	Cultural Tourism
	Various Destinations
	Libraries
	Destinations
Recommended Bicycle Facilities	
	Bike Lane, Existing
	Bike Lane, Stripe
	Bike Lane, Restripe
	Bike Lane, New Const
	Bike Lane, Road Diet
	Sharrow, Stripe
	Side Path, Existing
	Side Path, New Const
	Signed Route, Signage
	Wide Outside Lane, Restripe
	Paved Shoulder, New Const
	Road
	Existing Trails
	Overmountain Victory Trail
	Enhancement Plan Rec. Trails
	Rail Road
	Streams and Lakes
	Schools
	Parks
	Water
	County Boundary

Data Source: SPATS



MAP 6.11 CHESNEE PEDESTRIAN RECOMMENDATIONS



Legend

- Intersection Improvements
- Cultural Tourism
- Various Destinations
- Libraries
- Destinations
- Existing Trails

Recommended Pedestrian Facilities

- Existing Crosswalks
- Existing Sidewalk
- Recommended Sidewalk
- Overmountain Victory Trail
- Enhancement Plan Rec. Trails
- Rail Road
- Streams and Lakes
- Schools
- Parks
- Water
- County Boundary

Data Source: SPATS

