

BOILING SPRINGS

KEY DESTINATIONS

- Boiling Springs High School
- Boiling Springs Elementary School
- Va Du Mar Park
- New school planned at Rainbow Lake Rd. and Riveroak Rd.

KEY ISSUES

- Most important issue is schools as they are pushed out to areas that cannot handle increased traffic. It is likely future residential and commercial development will occur around schools (creating more need for pedestrian/bicycle accommodations).
- Midblock at SC9 (Boiling Springs First Baptist Church) is very dangerous. There is no signal or crossing guard at crosswalk.
- There has been much debate over bicycle/pedestrian facilities in widening of SC 9.
- Shoulders are needed along rural two-lane roads where bicyclists often ride.
- Sidewalks along SC 9 are now rarely used because of a lack of buffer between street and sidewalks (high speed traffic).

PRIORITY PROJECTS

1. Shoulders on Old Furnace Road
2. Sidewalks and Bike Lanes on Double Bridge Road
3. Sidewalks to Boiling Springs High School
4. Improve midblock crossing at SC 9.

PRIORITY INTERSECTION

SC 9 and Rainbow Lake Road

- Sidewalk needed on east side of SC9 north of Rainbow Lake; needed both sides of Rainbow Lake
- Stripe new high-visibility crosswalks.
- Construct new curb ramps.
- Add pedestrian countdown signals.
- Provide high-visibility pedestrian warning signs.
- Provide in-roadway pedestrian crossing signs.



Above: Boiling Springs High School entrance



Above: Boiling Springs Elementary



Above: Va Du Mar Park

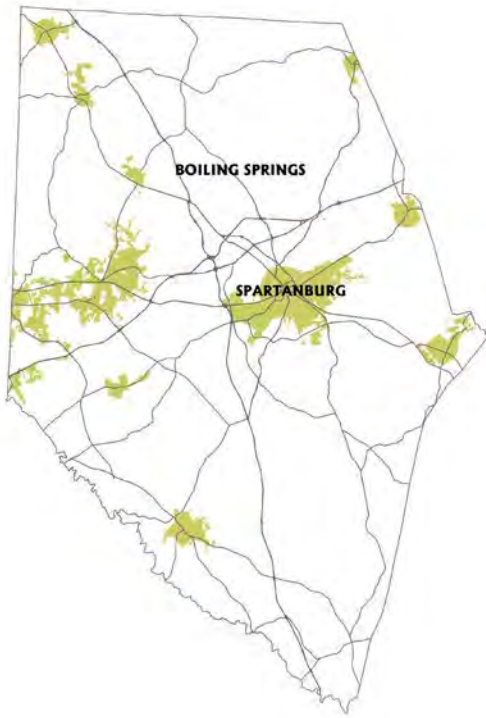


Above: Old Furnace Road



Above: Intersection of SC 9 and Rainbow Lake Road

INSET MAP: BOILING SPRINGS



Above: existing conditions on SC 9 near First Baptist Church .

Below: A photo visualization of pedestrian improvements.

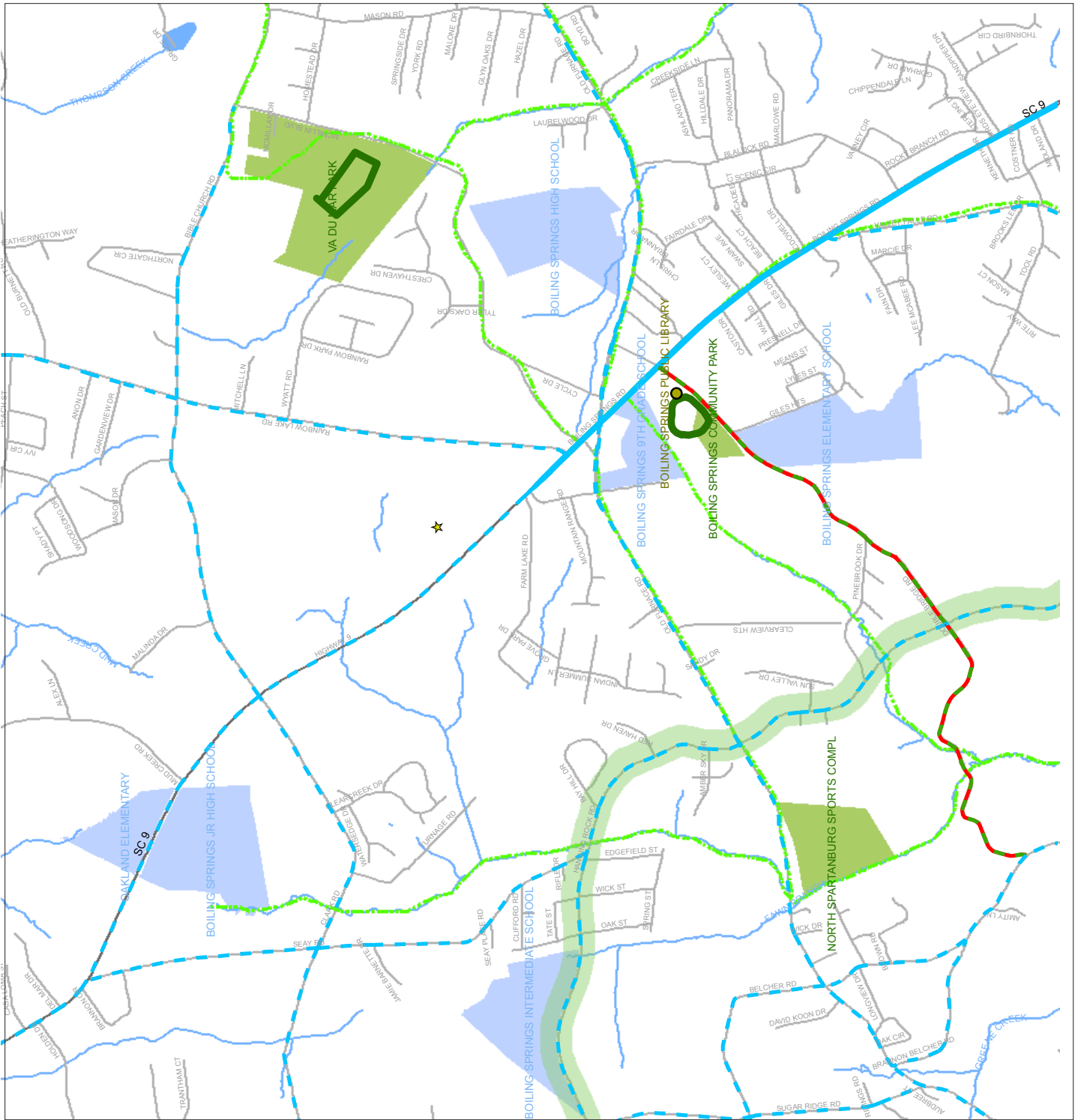


MAP 6.18 BOILING SPRINGS BICYCLE RECOMMENDATIONS

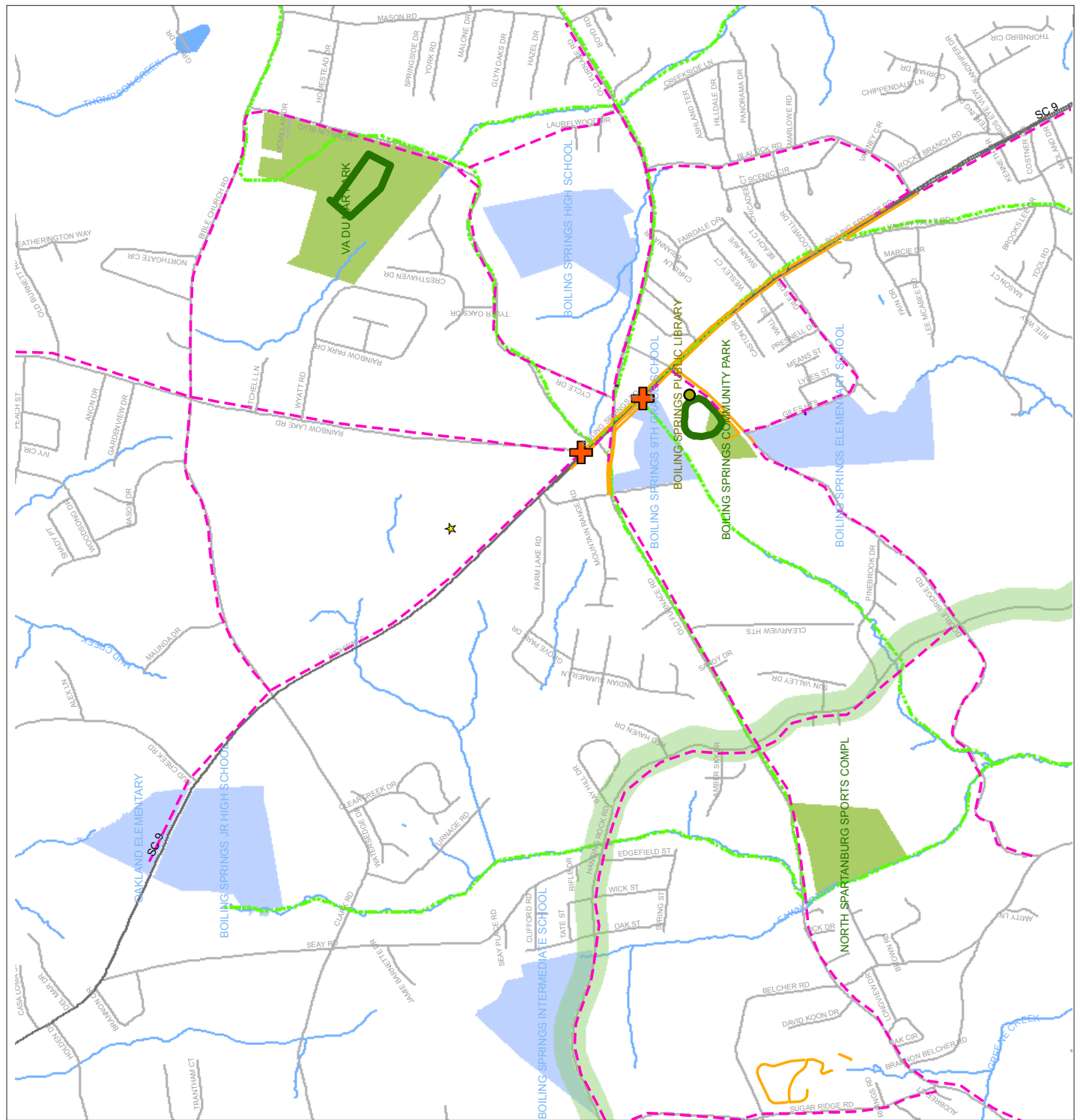


Legend	
	Cultural Tourism
	Various Destinations
	Shopping Centers
	Libraries
	Destinations
Recommended Bicycle Facilities	
	Bike Lane, New Const
	Wide Outside Lane, Restripe
	Paved Shoulder, New Const
	Road
	Existing Trails
	Future Palmetto Trail
	Enhancement Plan Rec. Trails
	Rail Road
	Streams and Lakes
	Schools
	Parks
	Water
	County Boundary

Data Source: SPATS



MAP 6.19 BOILING SPRINGS PEDESTRIAN RECOMMENDATIONS



Legend

- Intersection Improvements
- Cultural Tourism
- Various Destinations
- Libraries
- Destinations
- Shopping Centers

Recommended Pedestrian Facilities

- Existing Crosswalks
- Existing Sidewalk
- Recommended Sidewalk
- Existing Trails
- Future Palmetto Trail
- Enhancement Plan Rec. Trails
- Rail Road
- Streams and Lakes
- Schools
- Parks
- Water
- County Boundary

Data Source: SPATS